

Bamburgh

Budle Deserted Medieval Village



Local List Code: **BA1001** (ARCH)

HER Site Name: Budle, deserted medieval village

HER Number: 5091

OS Location: NU15693513

Description: Documentary references from 1242, through to 1861. 19th century earthworks and extensive medieval ridge and furrow in the field opposite farmhouse (post-medieval).

Notes: Earthworks and some evidence of walls apparent from ground level. Various shapes visible in aerial photography taken from Google Earth in 2016.

Criteria for inclusion:

- 1a – Historic Interest: Important links to local social, cultural, religious, political or economic history
- 4a – Archaeological Merit: Site contains above ground remains/earthworks

Budle Bay Stone Crushing Plant



Local List Code: **BA1002** (STRU)

HER Site Name: Stone crushing plant, Budle Bay

HER Number: 5101

OS Location: NU1606535755

Description: The remains of crushers and screens that processed stone transported from a quarry at Kittling Hill between c1911-1915 for a firms called Brands. Light railway, operating three locomotives, connected quarry to crushing plant. The crushed stone was then transported from the nearby old grain jetty to Kings Lynn, Boston and Whitstable, according to a March 1913 article in *The Berwick Advertiser*.

Criteria for inclusion:

- 1a – Historic Interest: Important links to local social, cultural, religious, political or economic history
- 2b – Townscape Merit: Has an especially striking aesthetic and/or forms a landmark on an important route
- 4a – Archaeological Merit: Site contains above ground remains/earthworks
- 4c – Archaeological Merit: Retains its historic features, traditional function, use and layout

Newtown Gun Emplacement



Local List Code: **BA1003** (STRU)

HER Site Name: Newtown Gun Emplacement

HER Number: 5102

OS Location: NU1611035775

Description: WWII gun emplacement of concrete construction with brick entrance. The building comprises of the emplacement where the bolt fixings of the gun are still visible in the floor. Gun opening faces N, covering the Bay. 10cm terracotta pipes built into the rear and side of the chamber for smoke exhaust. Concrete shelves present on the W interior wall. There is an offset brickwork blast door and a small storage area (magazine?) to the S side. The entrance blast wall is in garden wall bond brickwork and sand cement rendered on the outside. It also has an opening at high level as it joins the store concrete roof – possibly for further smoke exhaust. Very similar in design to Scremerston Gun Emplacement which has a slightly different gun opening and rear entrance configuration as well as no shelves and fewer exhaust pipes. Structure is well-preserved, set within stable dune grass area.

Criteria for inclusion:

- 1a – Historic Interest: Important links to local social, cultural, religious, political or economic history
- 1b – Historic interest: Closely associated with: famous local people, local historic events, or has strong social development significance
- 2b – Townscape Merit: Has an especially striking aesthetic and/or forms a landmark on an important route

- 4a – Archaeological Merit: Site contains above ground remains/earthworks

Harkness Rocks Pillbox



Local List Code: **BA1004** (STRU)

HER Site Name: Pillbox by Harkness Rocks

HER Number: 5108

OS Location: NU17723554

Description: WWII pillbox that includes an anti-tank/machine gun emplacement and embrasure. Located within the dune grass of the area.

Criteria for inclusion:

- 1a – Historic Interest: Important links to local social, cultural, religious, political or economic history
- 1b – Historic interest: Closely associated with: famous local people, local historic events, or has strong social development significance
- 2b – Townscape Merit: Has an especially striking aesthetic and/or forms a landmark on an important route

- 4a – Archaeological Merit: Site contains above ground remains/earthworks

D-Shaped Pillbox



Local List Code: **BA1005** (STRU)

HER Site Name: - D-Shaped Pillbox

HER Number: 5110

OS Location: NU17823541

Description: Exceptionally well-preserved, d-shaped WWII pillbox located on a defensive knoll within the dune grass to the N of Bamburgh village.

Criteria for inclusion:

- 1a – Historic Interest: Important links to local social, cultural, religious, political or economic history
- 1b – Historic interest: Closely associated with: famous local people, local historic events, or has strong social development significance
- 2b – Townscape Merit: Has an especially striking aesthetic and/or forms a landmark on an important route

Mound/Hillock



Local List Code: **BA1006** (ARCH)

HER Site Name: Mound

HER Number: 5250

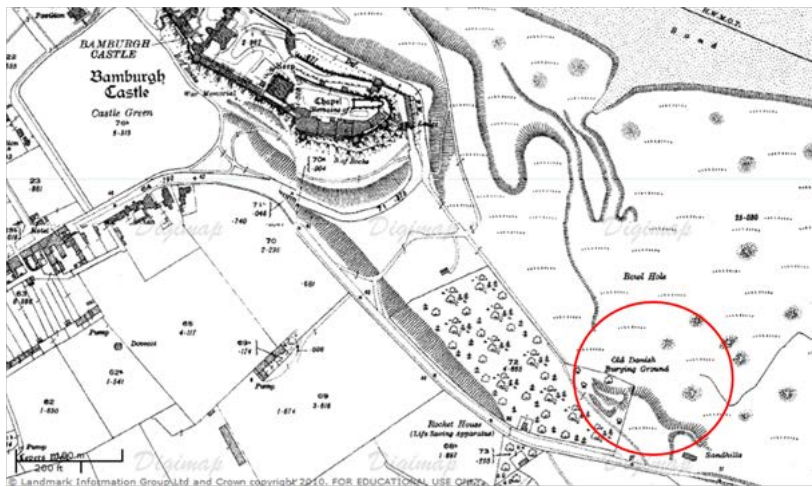
OS Location: NU18633464

Description: Large mound, 65m in diameter, rising 9.5 meters above the surrounding landscape, easily visible from Links Road. which might well be a natural hillock. Small excavations in 1928-1929 suggested it to be an artificial structure, overlain by some 6ft of blown sand. A medieval sherd and part of a handle were the only finds. The NE edge of the mound seems to be cut by linear earthwork which may relate to a track of path seen on the first edition Ordnance Survey map. Geophysical survey in 2004 revealed a number of anomalies suggestive of pits, buildings and a ditch.

Criteria for inclusion:

- 2a - Townscape Merit: Provides an important visual amenity locally or contributes positively to the skyline either individually or as part of a group
- 4a - Archaeological Merit: Site contains above ground remains/earthworks
- 4e - Archaeological Merit: Area of high archaeological potential

Bowl Hole



Local List Code: **BA1007** (ARCH)

HER Site Name: Bowl Hole, Bamburgh

HER Number: 5252

OS Location: NU18693484

Description: This site is a large, natural hole in the sand dunes with a heavy surface scatter of fragmentary bone, presently covered with turf to protect the archaeological remains. In the early 19th century blowing away of sand after a storm revealed a number of graves. Initial excavations c1894 revealed interments disposed at length in rough cists at a shallow depth,

including two crouched burials, without grave goods, and the remains of an infant lying in a circle of boulders at a greater depth.

Site was relocated in 1997 by Bamburgh Research Project through geological survey and trial trenching. Further excavation took place in August 1998 and 2007. This investigation dated the site to the 7th and 8th century AD, based on artefacts and radiocarbon dating. This means that the cemetery contains the generations around and after the introduction of Christianity to the region. This makes the site the most northerly Anglo-Saxon cemetery of this date so far recognised. The absence of 6th century burials has led to the suggestion that an earlier cemetery may exist elsewhere in the area.

During the 1998 excavations 7 grave cuts were identified within a 5m square trench, a mixture of stone-lined burials and simple dug graves. Such a mix is known at a number of long cist burial sites. Distinct groups and concentrations of disarticulated human bone were found on the surface and within the excavated graves, possibly due to reuse of the graves for additional burials. Due to the apparent complexity of the graves none could be excavated to their full depth. A second trench dug to the E contained no burial cuts, potentially indicating that a formal cemetery boundary exists somewhere between the two trenches. Overall the site was found to be in a reasonable state of preservation. Further excavations were planned for 1999. About 100 individuals have been excavated since 1997 and about another 30 grave cuts identified. Only a few of the burials were found to contain any grave goods, further indicating that they may have been the remains of Christians. The original cemetery may have contained up to 1000 burials.

Geophysical survey (geomagnetic and electrical resistance) was carried out in 2006. Areas of archaeological interest were identified including a cluster of low resistance anomalies that may represent graves and may indicate either that the cemetery was concentrated towards the top of the slope or the burials further down have been eroded.

Criteria for inclusion:

- 1a – Historic Interest: Important links to local social, cultural, religious, political or economic history
- 1b – Historic Interest: Closely associated with: famous local people, local historic events, or has strong social development significance
- 1c - Historic Interest: Relate closely to any statutorily protected structure or site
- 4c - Archaeological Merit: Retain its historic features, traditional functions, use and layout
- 4d - Archaeological Merit: Rare - locally, regionally or nationally
- 4e - Archaeological Merit: Area of high archaeological potential

Burton Quarry Limekiln



Local List Code: **BA1008** (STRU)

HER Site Name: Burton Quarry limekiln

HER Number: 5285

OS Location: NU177326

Description: Truncated kiln and collapsed pot. Three draw arches with one eye per arch.

Criteria for inclusion:

- 2a - Historic Interest: Important links to local social, cultural, religious, political or economic history
- 4a - Archaeological Merit: Site contains above ground remains/earthworks
- 4b - Archaeological Merit: Remains in a substantial and recognisable form
- 4c - Archaeological Merit: Retain its historic features, traditional function, use and layout

Glororum Limekiln

Local List Code: **BA1009** (STRU)

HER Site Name: Glororum limekiln

HER Number: 5286

OS Location: NU1728933410

Description: Limekiln near Glororum, inaccessible during summer as it is situated in the center of a field.

Criteria for inclusion:

- 1a - Historic Interest: Important links to local social, cultural, religious, political or economic history
- 4a - Archaeological Merit: Site contain above ground remains/earthworks
- 4b - Archaeological Merit: Remains in a substantial and recognisable form
- 4c - Archaeological Merit: Retain its historic features, traditional function, use and layout

Greenhill Rocks Pillbox



Local List Code: **BA1010** (STRU)

HER Site Name: Greenhill Rocks Pillbox

HER Number: 5297

OS Location: NU198341

Description: Concrete WWII structure in good condition, sited at the top of dunes.

Criteria for inclusion:

- 1a - Historic Interest: Important links to local social, cultural, religious, political or economic history
- 1b - Historic Interest: Closely associated with: famous local people, local historic events, or has strong social development significance (Any evidential value must be well documented)
- 4a - Archaeological Merit: Site contain above ground remains/earthworks
- 4b - Archaeological Merit: Remains in a substantial and recognisable form
- 4c - Archaeological Merit: Retain its historic features, traditional function, use and layout

Greenhill Links Pillbox



Local List Code: **BA1011** (STRU)

HER Site Name: Greenhill Links pillbox

HER Number: 5909

OS Location: NU2029833839

Description: Concrete and sandbag WWII pillbox that collapsed onto beach sometime before 1993.

Criteria for inclusion:

- 1a - Historic Interest: Important links to local social, cultural, religious, political or economic history
- 1b - Historic Interest: Closely associated with: famous local people, local historic events, or has strong social development significance (Any evidential value must be well documented)
- 4a - Archaeological Merit: Site contain above ground remains/earthworks

Royal Observer Corps Monitoring Post



Local List Code: **BA1012** (STRU)

HER Site Name: Royal Observer Corps Monitoring Post

HER Number: 14634

OS Location: NU16573496

Description: Subterranean monitoring post, mid 20th c., WWII? Noted as a particularly good surviving example.

Criteria for inclusion:

- 1a - Historic Interest: Important links to local social, cultural, religious, political or economic history
- 1b - Historic Interest: Closely associated with: famous local people, local historic events, or has strong social development significance (Any evidential value must be well documented)
- 2c - Townscape Merit: Part of a planned layout or exhibit design intent which has remained substantially intact
- 4a - Archaeological Merit: Site contain above ground remains/earthworks
- 4b - Archaeological Merit: Remains in a substantial and recognisable form
- 4c - Archaeological Merit: Retain its historic features, traditional function, use and layout

Lozenge Pillbox



Local List Code: **BA1013** (STRU)

HER Site Name: Lozenge pillbox

HER Number: 19963

OS Location: NU179354

Description: Lozenge shaped coastal WWII pillbox.

Criteria for inclusion:

- 1a - Historic Interest: Important links to local social, cultural, religious, political or economic history
- 1b - Historic Interest: Closely associated with: famous local people, local historic events, or has strong social development significance (Any evidential value must be well documented)
- 4a - Archaeological Merit: Site contain above ground remains/earthworks
- 4b - Archaeological Merit: Remains in a substantial and recognisable form
- 4c - Archaeological Merit: Retain its historic features, traditional function, use and layout

Pier in Budle Bay



Local List Code: **BA1014** (STRU)

HER Site Name: Pier in Budle Bay

HER Number: 22962

OS Location: U1597135794

Description: Pier shown on first and second edition OS maps (c1860 and c1897). Two visible phases of construction. First was a smaller structure, lower, narrower and shorter, made of large, crudely dressed blocks of whinstone (measuring up to 0.5m x 0.5m x 1m each). This phase could be related to the nearby granary, known to be inland of the pier 1860. Pier could have been as much as 200 years old at this time, though more likely 10-100 years. Second phase completely clads the first phase in cast concrete, reinforced in some areas with wooden beams, both on the top surface and on the sites where evidence of staking strips are clearly visible. There was also a substantial sunken pit at the seaward end, spanned by wooden beams, likely serving some mechanical function when the pier was used for loading crushed stone from the nearby crushing plant in the early 20th century. Pier likely adapted to accommodate this new use which meant larger ships would be docked there and required the pier to take the weight of machinery to handle the crushed stone. The second phase of construction is as much as 2m wider, 0.3m taller and 3-5m longer than the first phase, which is only visible where the second phase has been damaged by erosion.

Criteria for inclusion:

- 1a - Historic Interest: Important links to local social, cultural, religious, political or economic history
- 2b - Townscape Merit: Has an especially striking aesthetic and/or forms a landmark on an important route
- 4a - Archaeological Merit: Site contain above ground remains/earthworks
- 4b - Archaeological Merit: Remains in a substantial and recognisable form

- 4c - Archaeological Merit: Retain its historic features, traditional function, use and layout

Possible Tumulus

Local List Code: **BA1015** (ARCH)

HER Site Name: Possible tumulus south of Bamburgh

HER Number: 24157

OS Location: NU18253464

Description: Prominent knoll, some 60m in diameter, rising up to 7.25m above the surrounding land. Mound/barrow of uncertain date. Medieval ridge and furrow cultivation earthworks appear to respect the western side of the mound. Mound and surroundings subject to a geophysical survey in 2004. This revealed three indistinct curvilinear positive anomalies which could, potentially, form a sub-circular arrangement, but are unlikely to represent a ring ditch. A broad linear anomaly, 30m long and 1-5m wide could indicate the location of a former excavation trench. Also found were a number of possible pits, including a large anomaly some 5m in diameter, on the southern flank of the knoll. Its strong response may be due to waterlogging.

Criteria for inclusion:

- 1a - Historic Interest: Important links to local social, cultural, religious, political or economic history
- 1c - Historic Interest: Relates closely to any statutorily protected structure or site
- 2a - Townscape Merit: Provides an important visual amenity locally or contributes positively to the skyline either individually or as part of a group
- 4a - Archaeological Merit: Site contain above ground remains/earthworks
- 4e - Archaeological Merit: Area of high archaeological potential

Harkness Rocks Tank Traps



Local List Code: **BA1016** (STRU)

HER Site Name: Tank traps of Harkness Rocks

HER Number: 24279

OS Location: NU1775035589

Description: WWII concrete cubes, or tank traps on the shoreline at Harkness Rocks, two have been painted red and white to resemble dice and c2016 another two were painted to resemble rubix cubes. Some cubes not in situ?

Criteria for inclusion:

- 1a - Historic Interest: Important links to local social, cultural, religious, political or economic history
- 1b - Historic Interest: Closely associated with: famous local people, local historic events, or has strong social development significance (Any evidential value must be well documented)
- 2a - Townscape Merit: Provides an important visual amenity locally or contributes positively to the skyline either individually or as part of a group
- 2b - Townscape Merit: Has an especially striking aesthetic and/or forms a landmark on an important route
- 3c - Architectural, Artistic & Design Merit: Possesses notable feature(s) of artistic value to the community or helps to define a sense of place and local distinctiveness

Blackrocks Point Lighthouse

Local List Code: **BA1017** (STRU)

HER Site Name: Blackrocks Point Lighthouse

HER Number: 24280


OS Location: NU1747735917

Description: Lighthouse in a walled enclosure with footings that might either for a gun or searchlight. WWII/early 20th century.

Criteria for inclusion:

- 1a - Historic Interest: Important links to local social, cultural, religious, political or economic history
- 1b - Historic Interest: Closely associated with: famous local people, local historic events, or has strong social development significance (Any evidential value must be well documented)
- 2a - Townscape Merit: Provides an important visual amenity locally or contributes positively to the skyline either individually or as part of a group
- 2b - Townscape Merit: Has an especially striking aesthetic and/or forms a landmark on an important route
- 2c - Townscape Merit: Part of a planned layout or exhibits design intent which has remained substantially intact

Greenhill Links Pillbox Ruins



Local List Code: **BA1018** (STRU)

HER Site Name: Ruins of pillbox in Greenhill Links, Bamburgh

HER Number: 25023


OS Location: NU 1984534139

Description: Ruins of a WWII pillbox, largely still standing, apparently deliberately destroyed.

Criteria for inclusion:

- 1a - Historic Interest: Important links to local social, cultural, religious, political or economic history
- 1b - Historic Interest: Closely associated with: famous local people, local historic events, or has strong social development significance (Any evidential value must be well documented)
- 2b - Townscape Merit: Has an especially striking aesthetic and/or forms a landmark on an important route

Bamburgh War Memorial



Local List Code: **BA1019** (STRU)

HER Site Name: Bamburgh War Memorial, Bamburgh

HER Number: 25491

OS Location: NU1828635078

Description: Located within a carved niche at the foot of the crag on which Bamburgh Castle stands. The memorial is in the form of a Portland stone cross with Christ figure mounted on a square plinth. Within the niche there are also a number of bronze plaques which record the names of the fallen. The memorial was designed by Messrs Hicks and Charewood and the sculpture was by a Mr Milburn. The memorial was unveiled by Lord Armstrong on the 15th May 1921. The main dedication is on the plinth of the memorial and reads: 'To the glorious memory / of the men of Bamburgh / who gave their lives for / their country in the wars / 1914-1919 and 1939-1945 / May they rest in peace'.

An application was made in 2009 to the War Memorials Trust for funding to clean the monument, remove biological deposits, consolidate friable surfaces and make mortar repairs.

The inscription of the bottom of the shaft was faded and illegible so it was agreed that a new piece of stone with the original inscription ('Greater love hath no man than this') be pieced in. The bronze plaques in the niche were also cleaned, repatinated and covered in a protective microcrystalline wax.

Criteria for inclusion:

- 1a - Historic Interest: Important links to local social, cultural, religious, political or economic history
- 1b - Historic Interest: Closely associated with: famous local people, local historic events, or has strong social development significance (Any evidential value must be well documented)
- 2a - Townscape Merit: Provides an important visual amenity locally or contributes positively to the skyline either individually or as part of a group

Stag Rocks



Local List code: **BA1020** (ARCH)

Site Name: Stag Rocks

Description: White stag painted on outcrop at Harkess Rocks – local legend is that a hunt chased a white stag to this location.

Criteria for inclusion:

1a, 2b, 3c

BA1021 (BUILD) 1 -7 Ingram Road
2a, 2c, 3b

BA1022 (BUILD) 12 Ingram Road
2a, 2c, 3b

BA1023 (BUILD) 1 – 6 South Victoria Terrace
2a, 2c, 3b

BA1024 (BUILD) The Victoria
1c, 2a, 2b, 3b

BA1025 (BUILD) The Mortuary
1a, 3c

BA1026 (BUILD) Veeras Cottage
1a, 1c, 2b, 3b

BA1027 (BUILD) Red Barns farmhouse 1b, 3b

BA1028 (BUILD) The Gas House
1a, 2b, 3c

BA1029 (BUILD) Woodbine Cottage
2a, 2b, 3b, 3c

BA1030 (BUILD) Eightbells Cottages
1c, 2a, 2b, 3b, 3c

BA1031 (BUILD) Coastguard Cottages
1a, 2a, 2b, 3b, 3c

BA1032 (BUILD) Lifeboat House
1a, 2a, 2b, 3b, 3c

BA1033 (BUILD) Bamburgh Golf Clubhouse
1a, 1b, 2a, 2b, 3a, 3b, 3c

BA1034 (BUILD) Bathing Hut
1a, 2a, 2b

BA1035 (BUILD) School House
1a, 1b, 2a, 3b

BA1036 (BUILD) Rose Cottage

2a, 2b, 3b, 3c

BA1037 (BUILD) Lindisfane and ????

2a, 2b, 3b, 3c

BA1038 (BUILD) The School House

2a, 2b, 3b, 3c

BA1039 (BUILD) Grove Cottage

2c, 2b, 3b, 3c

BA1040 (BUILD) 1 radcliffe Cottage

1c, 2a, 2c

BA1041 (BUILD) The Glebe

1a, 1c, 2a, 2b, 3b, 3c